

A major drop in seawater $^{87}\text{Sr}/^{86}\text{Sr}$ during the Middle Ordovician (Darriwilian): Links to volcanism and climate?

Seth A. Young¹*, Matthew R. Saltzman², Kenneth A. Foland², Jeff S. Linder², and Lee R. Kump³

¹Department of Geological Sciences, Indiana University, 1001 E 10th Street, Bloomington, Indiana 47405, USA

²School of Earth Sciences, The Ohio State University, 275 Mendenhall Laboratory, 125 S. Oval Mall, Columbus, Ohio 43210, USA

³Department of Geosciences and Astrobiology Research Center, Pennsylvania State University, University Park, Pennsylvania 16802, USA

ABSTRACT

A large drop in seawater $^{87}\text{Sr}/^{86}\text{Sr}$ during the Middle Ordovician was among the most rapid in the entire Phanerozoic. New $^{87}\text{Sr}/^{86}\text{Sr}$ measurements from Nevada indicate that the rapid shift began in the *Pygodus serra* conodont zone of the upper Darriwilian Stage. We use a numerical model to explore the hypothesis that volcanic weathering provided the flux of non-radiogenic Sr to the oceans. A close balance between volcanic outgassing and CO_2 consumption from weathering produced steady $p\text{CO}_2$ levels and climate through the middle Katian, consistent with recent Ordovician paleotemperature estimates. In the late Katian, outgassing was reduced while volcanic weathering continued, and resulted in a cooling episode leading into the well-known end-Ordovician glaciation.

INTRODUCTION

A large drop in Phanerozoic seawater $^{87}\text{Sr}/^{86}\text{Sr}$, from ~ 0.7090 to ~ 0.7078 , has long been documented for the Ordovician (e.g., Burke et al., 1982; Qing et al., 1998). The magnitude of this change is comparable to the rise in $^{87}\text{Sr}/^{86}\text{Sr}$ over the past ~ 35 m.y. of the Cenozoic (Fig. DR1 in the GSA Data Repository¹). Shields et al. (2003) compiled new Ordovician $^{87}\text{Sr}/^{86}\text{Sr}$ data from biostratigraphically constrained successions and showed that most of this drop was concentrated in an ~ 3 – 6 m.y. time interval spanning the Middle-Late Ordovician boundary (late Darriwilian–early Sandbian), making it the most rapid change of this magnitude in the Phanerozoic.

The cause of the Ordovician $^{87}\text{Sr}/^{86}\text{Sr}$ drop may have implications for carbon cycling and global climate. Berner (2006) used the marine $^{87}\text{Sr}/^{86}\text{Sr}$ record as a proxy for the proportion of the global silicate weathering flux that is due to volcanic rock weathering. Basaltic weathering may account for $\sim 35\%$ of total silicate weathering today (Dessert et al., 2003) and provides relatively nonradiogenic Sr to the global oceans. Because basaltic rocks are rich in Ca and Mg silicate minerals that weather rapidly and consume $p\text{CO}_2$, incorporation of Ordovician $^{87}\text{Sr}/^{86}\text{Sr}$ as a proxy for volcanic weathering in the global carbon cycle model GEOCARBSULF significantly reduces atmospheric $p\text{CO}_2$ (Berner, 2006). Thus,

the Ordovician $^{87}\text{Sr}/^{86}\text{Sr}$ record may play a critical role in reconciling how glaciation was initiated in a greenhouse climate (e.g., Kump et al., 1999).

However, when the Ordovician $^{87}\text{Sr}/^{86}\text{Sr}$ curve is compared with $\delta^{18}\text{O}$ conodont-based estimates of sea-surface temperatures (Trotter et al., 2008), a straightforward cause-and-effect relationship between volcanic weathering and climate is not observed. Trotter et al. (2008) showed substantial cooling from the Early through Middle Ordovician during a time of negligible changes in $^{87}\text{Sr}/^{86}\text{Sr}$, but then constant temperatures associated with the sharp drop in Sr that begins in the late Darriwilian. Cooling resumed ~ 10 Ma later, long after $^{87}\text{Sr}/^{86}\text{Sr}$ reached a lower steady state. Use of the Ordovician carbonate $\delta^{13}\text{C}$ curve (Saltzman, 2005) as a proxy for organic carbon burial does not help to resolve these climate paradoxes.

Here we present a new $^{87}\text{Sr}/^{86}\text{Sr}$ curve from a biostratigraphically significant Ordovician reference section in central Nevada that was previously analyzed for $\delta^{13}\text{C}$. We use a numerical model to show that a close balance between CO_2 consumption from weathering and volcanic outgassing could have been maintained for ~ 10 Ma, consistent with the paleotemperature curve of Trotter et al. (2008). However, we cannot easily reconcile the Early through Middle Ordovician cooling with $^{87}\text{Sr}/^{86}\text{Sr}$ and $\delta^{13}\text{C}$ proxy records.

GEOLOGIC BACKGROUND

A thick succession of Middle and Upper Ordovician strata deposited in central Nevada is among the best studied in the world (Harris et al., 1979; Ross et al., 1989; Finney et al., 1999). These strata contain key conodont and graptolite taxa that allow for integration into an emerging global biostratigraphic framework (Webby et al., 2004). The study area is unique in containing both North Atlantic and North American

Midcontinent conodonts (Sweet et al., 2005), which allow for global correlation (Fig. DR2). The $^{87}\text{Sr}/^{86}\text{Sr}$ data presented here are from the same samples previously analyzed for $\delta^{13}\text{C}$ in Nevada (Finney et al., 1999; Kump et al., 1999; Saltzman and Young, 2005). The $\delta^{13}\text{C}$ curve records two globally significant excursions in the Upper Ordovician (Katian and Hirnantian stages), but little change in the Lower and Middle Ordovician.

METHODS AND RESULTS

Carbonate rock samples were cleaned and polished, and fine-grained components were selectively microdrilled (Saltzman and Young, 2005). Procedures similar to Montañez et al. (1996) were used to extract Sr with ultrapure reagents: aliquots of ~ 25 mg were pretreated in 1M ammonium acetate (pH 8) and leached in 4% acetic acid, before spiking with an ^{84}Sr tracer. Sr was purified using cation exchange and isotopic compositions were measured using dynamic multicollection with a MAT-261A thermal ionization mass spectrometer (see Table DR1 for laboratory standards used, external reproducibility, and 2σ uncertainties).

The $^{87}\text{Sr}/^{86}\text{Sr}$ values in the Lower and Middle Antelope Valley Limestone range between ~ 0.7089 and 0.7090 (Fig. 1). Values then fall in the uppermost Antelope Valley Limestone to ~ 0.7086 and continue to drop from 0.7085 to 0.7080 in the Copenhagen Formation. This timing and magnitude of the shift is in good agreement with previous studies (Qing et al., 1998; Shields et al., 2003). We do, however, note differences in absolute $^{87}\text{Sr}/^{86}\text{Sr}$ values for some intervals that could be related to secondary alteration, which typically produces more radiogenic values, or to errors in age assignments of individual sample sets. For example, Qing et al.'s (1998) $^{87}\text{Sr}/^{86}\text{Sr}$ values in the late Darriwilian–early Sandbian are less radiogenic than our data, but this is apparently due to incorrect age assignments for the Gull River and Shadow Lake formations that correlate to the uppermost Sandbian (e.g., Kolata et al., 1996). The degree of diagenetic alteration of our micritic limestone $^{87}\text{Sr}/^{86}\text{Sr}$ values may potentially be addressed by associated Sr concentrations and $\delta^{18}\text{O}$ values (e.g., Gao et al., 1996; Qing et al., 1998). Crossplots of $^{87}\text{Sr}/^{86}\text{Sr}$ and Sr (ppm) and $\delta^{18}\text{O}$ from our sections (Figs. DR3 and DR4) show no apparent covariance, although

*E-mail: seayoung@indiana.edu.

¹GSA Data Repository item 2009234, Table DR1 ($^{87}\text{Sr}/^{86}\text{Sr}$ data from Nevada), Table DR2 (model equations, reservoirs, fluxes, constants, and variables), Table DR3 (model data plotted in Fig. 2), Figure DR1 (Phanerozoic seawater $^{87}\text{Sr}/^{86}\text{Sr}$ curve), Figure DR2 (Middle-Late Ordovician paleogeographic map), and Figures DR3 and DR4 (crossplots of $^{87}\text{Sr}/^{86}\text{Sr}$, $\delta^{18}\text{O}$, and [Sr]), is available online at www.geosociety.org/pubs/ft2009.htm, or on request from editing@geosociety.org or Documents Secretary, GSA, P.O. Box 9140, Boulder, CO 80301, USA.

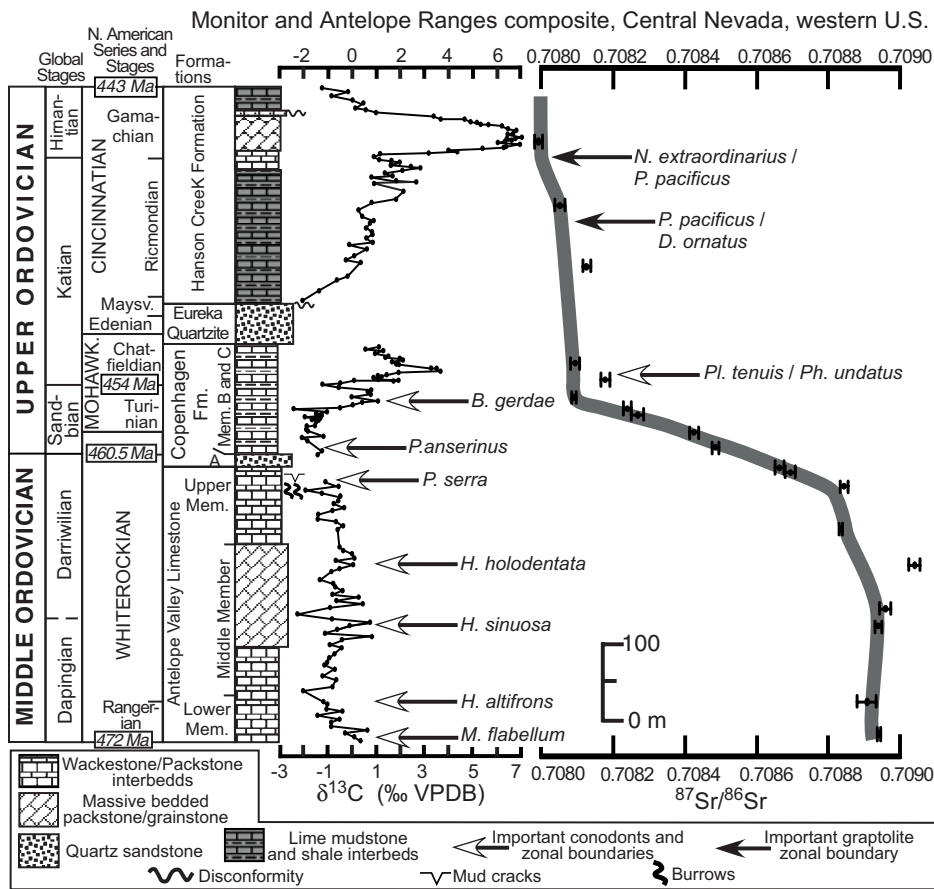


Figure 1. Plots of $^{87}\text{Sr}/^{86}\text{Sr}$, $\delta^{13}\text{C}$, and simplified stratigraphic column for Antelope-Monitor Range composite section. Also plotted and italicized are important geochronologic dates (Webby et al., 2004) and key biostratigraphic zonal boundaries and/or occurrences (for complete biostratigraphy, see Harris et al., 1979; Finney et al., 1999; Sweet et al., 2005). Note that horizontal error bars for $^{87}\text{Sr}/^{86}\text{Sr}$ correspond to 2σ uncertainties reported in Table DR1 (see footnote 1). VPDB—Vienna Pee Dee belemnite. Genera of important graptolites: *N.*—*Normalograptus*, *P.*—*Paraorthograptus*, *D.*—*Dicellograptus*; conodonts: *Pl.*—*Plectodina*, *Ph.*—*Phragmodus*, *B.*—*Baltoniodus*, *H.*—*Histodella*, *M.*—*Microzarkodina*.

this may not completely rule out some degree of alteration. More generally, our Sr concentrations (100–700 ppm) are similar to carbonates previously reported to preserve a record of primary Late Cambrian seawater $^{87}\text{Sr}/^{86}\text{Sr}$ variations (e.g., Montañez et al., 1996).

DISCUSSION

Controls on Middle to Late Ordovician Seawater $^{87}\text{Sr}/^{86}\text{Sr}$

Seawater $^{87}\text{Sr}/^{86}\text{Sr}$ is determined by fluxes from rivers and seafloor hydrothermal exchange at mid-ocean ridges (e.g., Burke et al., 1982; Davis et al., 2003). The riverine flux includes Sr derived from old continental crust that is relatively radiogenic with highly variable $^{87}\text{Sr}/^{86}\text{Sr}$ (~0.711 or higher), juvenile volcanic rocks with relatively nonradiogenic $^{87}\text{Sr}/^{86}\text{Sr}$ values similar to the hydrothermal exchange flux (~0.704), and weathered carbonates that are closest to the oceanic value (e.g., Davis et al., 2003). To balance the marine Sr cycle, Berner (2006) argued

that basaltic volcanic weathering on land may represent a flux that is ~3 times that of basalt-seawater exchange.

Shields et al. (2003) proposed that the Ordovician drop in $^{87}\text{Sr}/^{86}\text{Sr}$ resulted from a combination of factors. One factor was lowered rates of tectonism during the waning Pan-African orogeny, which had produced highly radiogenic Middle to Late Cambrian $^{87}\text{Sr}/^{86}\text{Sr}$ values (Montañez et al., 1996). The more rapid drop in the late Darriwilian may have been related to increased seafloor spreading rates and eustatic rise that flooded radiogenic source areas, or to input of nonradiogenic Sr from weathering of volcanic rocks in island-arc settings in eastern Laurentia (Taconic orogeny) and Kazakhstan (Shields et al., 2003). Ultimately, these changes could relate to a mantle superplume (e.g., Qing et al., 1998).

The timing of the $^{87}\text{Sr}/^{86}\text{Sr}$ drop in Nevada (Fig. 1) supports the notion that volcanic weathering played a critical role. A significant increase in the rate of $^{87}\text{Sr}/^{86}\text{Sr}$ decline occurs within the *Pygodus serra* North Atlantic conodont zone

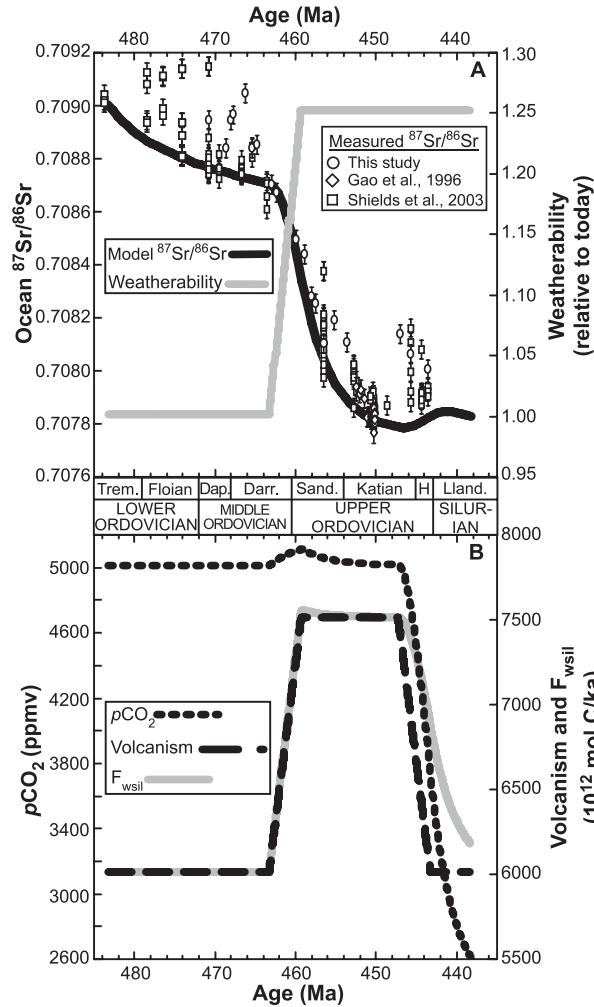
(Fig. 1; late Darriwilian; time slice 4c of Webby et al., 2004; stage slice Dw3 of Bergström et al., 2008), which also correlates to the *Cahabagnathus friendsvillensis* Midcontinent conodont zone in the McLish Formation in Oklahoma (Shields et al., 2003). Initiation of subsidence associated with the Taconic orogeny in eastern North America correlates to the *Pygodus serra* zone based on graptolitic shales of the *Didymograptus muchisoni* and *Glyptograptus teretiusculus* graptolite zones (Finney et al., 1996). Analysis of ϵ_{Nd} values in these graptolitic shales at the base of the Taconic foreland basin sequence indicates a source rock consisting of relatively young igneous rocks (*D. muchisoni* zone; Gleason et al., 2002). Similar ϵ_{Nd} shifts are not observed in other ocean basins at this time (Wright et al., 2002), pointing to the potential importance of eastern Laurentian source rocks on $^{87}\text{Sr}/^{86}\text{Sr}$. Numerous altered volcanic ash beds also occur in the Argentine Precordillera in upper Floian–mid-Darriwilian strata (*Oepikodus evae* through *P. suecicus* conodont zones) (Huff et al., 1998). Weathering of the associated Famatinian arc may have produced the smaller, more gradual drop in seawater $^{87}\text{Sr}/^{86}\text{Sr}$ observed in the Floian portion of the Shields et al. (2003) compilation.

However, in contrast to the evidence for enhanced volcanic weathering in Laurentia during the Ordovician $^{87}\text{Sr}/^{86}\text{Sr}$ drop, the timing of Middle Ordovician eustatic events is complicated in our Nevada section and elsewhere in North America by regional tectonic events and locally variable sediment supply (e.g., Mussman and Read, 1986; Knight et al., 1991; Finney, 2007). Moreover, links between seafloor spreading and changes in sea level or ocean chemistry are uncertain (e.g., Kump, 2008).

Modeling $^{87}\text{Sr}/^{86}\text{Sr}$: Implications for Ordovician Climate

We have adapted the model of Kump and Arthur (1997) to quantitatively explore possible causes of Sr isotopic and climate change during the Ordovician (see Table DR2). The slow decline of $^{87}\text{Sr}/^{86}\text{Sr}$ from the Early to Middle Ordovician (Fig. 2A) is driven by a reduction in the riverine isotope ratio, reflecting the decreasing importance of radiogenic source rocks associated with the Pan-African orogeny (Shields et al., 2003), or enhanced weathering of the Famatinian volcanic arc. A good fit is obtained when the riverine $^{87}\text{Sr}/^{86}\text{Sr}$ falls from 0.7106 (similar to today) to 0.7104. To drive the sharp decline in the late Darriwilian, we introduce a new flux from weathering of arc basalt of 0.7043 (Tables DR2 and DR3). The proportional contribution of volcanic arc materials to the total Sr weathering flux is tied to the specified increase in weatherability (from 1 to 1.25; see following). The new volcanic weathering flux, representing weathering of the Taconic arcs and possibly

Figure 2. A: Model simulation of seawater $^{87}\text{Sr}/^{86}\text{Sr}$ and the response to increase in weatherability (Kump and Arthur, 1997) caused by weathering of tectonically emplaced basaltic substrates beginning in late Darriwilian and continuing through Late Ordovician. See Table DR1 (see footnote 1) for magnitude and $^{87}\text{Sr}/^{86}\text{Sr}$ of this excess volcanic weathering flux. **B:** Modeled $p\text{CO}_2$ response to weathering of volcanic arc terranes (i.e., silicate weathering flux; F_{wsil}) and associated increase in volcanism. As volcanism ends and high F_{wsil} continues in late Katian, $p\text{CO}_2$ falls sharply. Note that small rise in $p\text{CO}_2$ in late Darriwilian results from enhanced organic carbon weathered on land (F_{worg} ; see Table DR3). See Figure 3 for Ordovician global stage abbreviations. Lland.—Llandovery.



other regions, is maintained for the remainder of the Late Ordovician to reproduce the steady $^{87}\text{Sr}/^{86}\text{Sr}$ trend at ~ 0.7079 . (Increased hydrothermal activity accompanying arc volcanism would simply reduce the magnitude of the excess volcanic flux needed because of similar $^{87}\text{Sr}/^{86}\text{Sr}$.)

The volcanic weathering flux is modeled to correspond to an increase in continental weatherability by $\sim 25\%$ compared to the pre-volcanic initial conditions equivalent to the modern (Fig. 2A; Table DR2). Weatherability refers collectively to all of the factors that affect silicate weathering other than climate (Kump and Arthur, 1997), and thus includes the proportion of continental basaltic rocks available to weather. Enhanced basaltic weathering beginning in the late Darriwilian and continuing through the end of the Ordovician is a major sink for $p\text{CO}_2$ (Fig. 2B). Because substantial volcanism began in eastern North America in the late Darriwilian, as seen in the abundant K-bentonite beds (Kolata et al., 1996), enhanced volcanic weathering was initially counterbalanced by volcanic outgassing. We used an outgassing rate that balances increased silicate weathering to maintain near constant $p\text{CO}_2$ (Fig. 2B) through the middle Katian, consistent with the paleotemperature curve of Trotter et al. (2008) (Fig. 3). In the late Katian, volcanic outgassing returned to baseline values but silicate weathering remained high due to continued volcanic weathering (Fig. 2B). This caused $p\text{CO}_2$ to fall and initiated cooling that led in the Hirnantian glacial episode (Fig. 3;

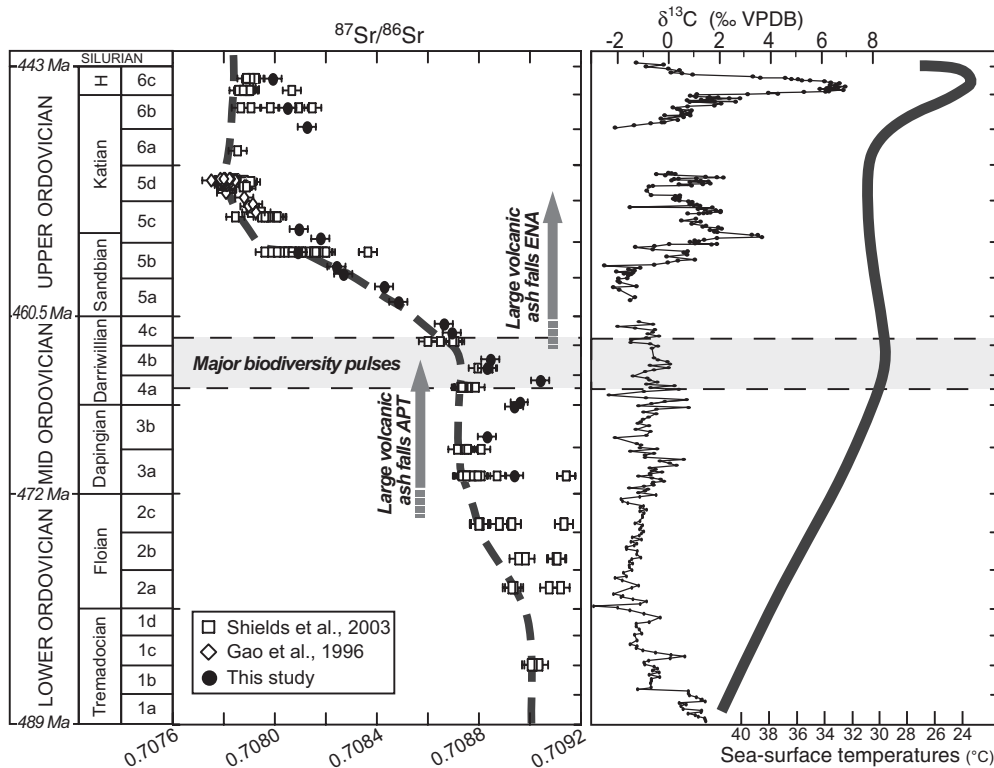


Figure 3. Strontium and carbon isotopic variations in seawater through Ordovician. Gray dashed line represents best approximate seawater $^{87}\text{Sr}/^{86}\text{Sr}$ trend. Also plotted are major volcanic ash falls from Argentine Precordillera terrane (APT; Huff et al., 1998), eastern North America and Baltica (ENA; Kolata et al., 1996), and tropical seawater temperature trend from Trotter et al. (2008). Ordovician $\delta^{13}\text{C}$ data are replotted from Gao et al. (1996), Kump et al. (1999), Saltzman (2005), and Saltzman and Young (2005) (VPDB-Vienna Peedee belemnite). Time scale is from Webby et al. (2004) with new global stage names. H is Hirnantian.

Trotter et al., 2008). Several positive $\delta^{13}\text{C}$ excursions, if used as a proxy for enhanced organic carbon burial, may also have contributed to lowering of CO_2 (Figs. 1 and 3), but are not included in the current model. The specified volcanism and weatherability functions, together with the isotopic values of the various fluxes chosen, provide nonunique but internally consistent and geologically justifiable fits to the observed Sr isotope record (see Table DR2).

While the $^{87}\text{Sr}/^{86}\text{Sr}$ can be reconciled with the paleotemperature curve of Trotter et al. (2008) for the Late Ordovician, Early to Middle Ordovician cooling (Fig. 3) is more problematic. Low rates of organic carbon burial indicated by low $\delta^{13}\text{C}$ in the Late Cambrian and Early through Middle Ordovician (Figs. 1 and 3; and Saltzman, 2005) could not have contributed to $p\text{CO}_2$ drawdown. Volcanic weathering related to the Famatinian arc in the Argentine Precordillera may have lowered CO_2 , but cannot be the primary cause because cooling was already under way (Fig. 3). Perhaps the waning Pan-African orogeny and associated decrease in metamorphic degassing could have lowered CO_2 . Recent work on metamorphic degassing associated with the Himalayas (Evans et al., 2008) indicates that continental orogenic events may potentially be a net source of CO_2 .

ACKNOWLEDGMENTS

We thank S. Bergström, B. Cramer, B. Gill, S. Goldsmith, K. Tierney, and F. Hubacher for help with general discussion of modeling strontium, sample collection, and laboratory preparations. This manuscript has benefited from careful reviews by three anonymous reviewers. This work was supported, in part, by National Science Foundation grant EAR-0418621 (to Saltzman, Foland, and Kump).

REFERENCES CITED

- Bergström, S.M., Chen, X., Gutiérrez-Marco, J.C., and Dronov, A., 2008, The new chronostratigraphic classification of the Ordovician System and its relations to major regional series and stage $\delta^{13}\text{C}$ chemostratigraphy: Lethaia, p. 1–11, doi: 10.1111/j.1502-3931.2008.00136.x
- Berner, R.A., 2006, Inclusion of the weathering of volcanic rocks in the GEOCARBSULF model: American Journal of Science, v. 306, p. 295–302, doi: 10.2475/05.2006.01.
- Burke, W.H., Denison, R.E., Hetherington, E.A., Koepnick, R.B., Nelson, H.F., and Otto, J.B., 1982, Variation of seawater $^{87}\text{Sr}/^{86}\text{Sr}$ throughout Phanerozoic time: Geology, v. 10, p. 516–519, doi: 10.1130/0091-7613(1982)10<516:VOSSTP>2.0.CO;2.
- Davis, A.C., Bickle, M.J., and Teagle, D.A.H., 2003, Imbalance in the oceanic strontium budget: Earth and Planetary Science Letters, v. 211, p. 173–187, doi: 10.1016/S0012-821X(03)00191-2.
- Dessert, C., Dupré, B., Gaillardet, J., François, L.M., and Allègre, C.J., 2003, Basalt weathering laws and the impact of basalt weathering on the global carbon cycle: Chemical Geology, v. 202, p. 257–273, doi: 10.1016/j.chemgeo.2002.10.001.
- Evans, M.J., Derry, L.A., and France-Lanord, C., 2008, Degassing of metamorphic carbon-dioxide from Nepal Himalaya: Geochemistry Geophysics Geosystems, v. 9, doi: 10.1029/2007GC001796.
- Finney, S.C., 2007, The boundary between the Sauk and Tippecanoe Sloss sequences of North America: Acta Palaeontologica Sinica, v. 46, p. 128–134.
- Finney, S.C., Grubb, B.J., and Hatcher, R.D., Jr., 1996, Graphic correlation of Middle Ordovician graptolite shale, southern Appalachians: An approach for examining the subsidence and migration of a Taconic foreland basin: Geological Society of America Bulletin, v. 108, p. 355–371, doi: 10.1130/0016-7606(1996)108<0355:GCOMOG>2.3.CO;2.
- Finney, S.C., Berry, W.B.N., Cooper, J.D., Ripperdan, R.L., Sweet, W.C., Jacobson, S.R., Soufiane, A., Achab, A., and Noble, P.J., 1999, Late Ordovician mass extinction: A new perspective from stratigraphic sections in central Nevada: Geology, v. 27, p. 215–218, doi: 10.1130/0091-7613(1999)027<0215:LOMEAN>2.3.CO;2.
- Gao, G., Dworkin, S.I., Land, L.S., and Elmore, R.D., 1996, Geochemistry of Late Ordovician Viola Limestone, Oklahoma: Implications for marine carbonate mineralogy and isotopic compositions: Journal of Geology, v. 104, p. 359–367.
- Gleason, J.D., Finney, S.C., and Gehrels, G.E., 2002, Paleotectonic implications of a Mid- to Late-Ordovician provenance shift, as recorded in sedimentary strata of the Ouachita and Southern Appalachian Mountains: Journal of Geology, v. 110, p. 291–304, doi: 10.1086/339533.
- Harris, A.G., Bergström, S.M., Ethington, R.L., and Ross, R.J., Jr., 1979, Aspects of the Middle and Upper Ordovician conodont biostratigraphy of carbonate facies in Nevada and southeastern California and comparison with some Appalachian Successions: Brigham Young University Geology Studies, v. 26, p. 7–41.
- Huff, W.D., Bergström, S.M., Kolata, D.R., Cingolani, C.A., and Astini, R.A., 1998, Ordovician K-bentonites in the Argentine Precordillera: Relations to Gondwana margin evolution, in Pankhurst, R.J., and Rapela, C.W., eds., The Proto-Andean margin of Gondwana: Geological Society of London Special Publication 142, p. 107–126, doi:10.1144/GSL.SP.1998.142.01.06
- Knight, L., James, N.P., and Lane, T.E., 1991, The Ordovician St. George Unconformity, northern Appalachians: The relationship of plate convergence at the St. Lawrence Promontory to the Sauk/Tippecanoe sequence boundary: Geological Society of America Bulletin, v. 103, p. 1200–1225, doi: 10.1130/0016-7606(1991)103<1200:TOSGUN>2.3.CO;2.
- Kolata, D.R., Huff, W.D., and Bergström, S.M., 1996, Ordovician K-bentonites of eastern North America: Geological Society of America Special Paper 313, 84 p.
- Kump, L.R., 2008, The role of seafloor hydrothermal systems in the evolution of seawater composition during the Phanerozoic, in Lowell, R.P., et al., eds., Magma to microbe: Modeling hydrothermal processes at oceanic spreading centers: American Geophysical Union Geophysical Monograph 178, p. 275–284.
- Kump, L.R., and Arthur, M.A., 1997, Global chemical erosion during the Cenozoic: Weatherability balances the budgets, in Ruddiman, W.F., ed., Tectonic uplift and climate change: New York, Plenum Press, p. 399–425.
- Kump, L.R., Arthur, M.A., Patzkowsky, M.E., Gibbs, M.T., Pinkus, D.S., and Sheehan, P.M., 1999, A weathering hypothesis for glaciation at high atmospheric $p\text{CO}_2$ during the Late Ordovician: Palaeogeography, Palaeoclimatology, Palaeoecology, v. 152, p. 173–187, doi: 10.1016/S0031-0182(99)00046-2.
- Montañez, I.P., Banner, J.L., Osleger, D.A., Borg, L.E., and Bosserman, P.J., 1996, Integrated Sr isotope variations and sea-level history of Middle to Upper Cambrian platform carbonates: Implications for the evolution of Cambrian seawater $^{87}\text{Sr}/^{86}\text{Sr}$: Geology, v. 24, p. 917–920, doi: 10.1130/0091-7613(1996)024<0917:ISIVAS>2.3.CO;2.
- Mussman, W.J., and Read, J.F., 1986, Sedimentology and development of a passive- to convergent-margin unconformity: Middle Ordovician Knox unconformity, Virginia Appalachians: Geological Society of America Bulletin, v. 97, p. 282–295, doi: 10.1130/0016-7606(1986)97<282:SADOAP>2.0.CO;2.
- Qing, H., Barnes, C.R., Buhl, D., and Veizer, J., 1998, The strontium isotopic composition of Ordovician and Silurian brachiopods and conodonts: Relationships to geological events and implications for coeval seawater: Geochimica et Cosmochimica Acta, v. 62, p. 1721–1733, doi: 10.1016/S0016-7037(98)00104-5.
- Ross, R.J., Jr., James, N.P., Hintze, L.F., and Poole, F.G., 1989, Architecture and evolution of a Whiterockian (early Middle Ordovician) carbonate platform, Basin ranges of western U.S.A., in Crevello, P., et al., eds., Controls on carbonate platform and basin development: SEPM (Society for Sedimentary Geology) Special Publication 44, p. 167–185.
- Saltzman, M.R., 2005, Phosphorus, nitrogen, and the redox evolution of the Paleozoic oceans: Geology, v. 33, p. 573–576, doi: 10.1130/G21535.1.
- Saltzman, M.R., and Young, S.A., 2005, A long-lived glaciation in the Late Ordovician? Isotopic and bathymetric evidence from western Laurentia: Geology, v. 33, p. 109–112, doi: 10.1130/G21219.1.
- Shields, G.A., Carden, G.A., Veizer, J., Meidla, T., Rong, J., and Li, R., 2003, Sr, C, and O isotope geochemistry of Ordovician brachiopods: A major isotopic event around the Middle-Late Ordovician transition: Geochimica et Cosmochimica Acta, v. 67, p. 2005–2025, doi: 10.1016/S0016-7037(02)01116-X.
- Sweet, W.C., Ethington, R.L., and Harris, A.G., 2005, A conodont-based standard reference section in central Nevada for the Lower and Middle Ordovician Whiterockian Series: Bulletins of American Paleontology, v. 369, p. 35–52.
- Trotter, J.A., Williams, I.A., Barnes, C.R., Lécuyer, C., and Nicoll, R.S., 2008, Did cooling oceans trigger Ordovician biodiversification? Evidence from conodont thermometry: Science, v. 321, p. 550–554, doi: 10.1126/science.1155814.
- Webby, B.D., Cooper, R.A., Bergström, S.M., and Paris, F., 2004, Stratigraphic framework and time slices, in Webby, B.D., et al., eds., The great Ordovician biodiversification event: New York, Columbia Press, p. 41–47.
- Wright, C.A., Barnes, C.R., and Jacobsen, S.B., 2002, Neodymium isotopic composition of Ordovician conodonts as a seawater proxy: Testing paleogeography: Geochemistry Geophysics Geosystems, v. 3, doi: 10.1029/2001GC000195.

Manuscript received 17 February 2009
 Revised manuscript received 27 May 2009
 Manuscript accepted 2 June 2009

Printed in USA